

**THE COUNCIL OF THE BOROUGH OF MILTON KEYNES  
(THE COUNCIL OF THE BOROUGH OF MILTON KEYNES  
(CENTRAL MILTON KEYNES) (ON-STREET PREMIUM RATE AND  
LONG STAY PAY AND DISPLAY, PAY BY MOBILE PHONE AND ELECTRIC  
VEHICLE PARKING PLACES) ORDER 2013) VARIATION ORDER 2014**

The Council of the Borough of Milton Keynes ("the Council") in the exercise of its powers under sections 45, 46, 49 and 53 and Part IV of Schedule 9 of the Road Traffic Regulation Act 1984 ("the Act of 1984") and of all other enabling powers, and after consultation with the chief officer of police in accordance with Part III of Schedule 9 to the Act of 1984, hereby makes the following Order:-

**PART 1**

**IMPLEMENTATION AND CITATION**

1. This Order shall come into operation on 15 May 2014 and may be cited as "The Council of the Borough of Milton Keynes (The Council of the Borough of Milton Keynes (Central Milton Keynes) (On-Street Premium Rate and Long Stay Pay and Display, Pay by Mobile Phone and Electric Vehicle Parking Places) Order 2013") Variation Order 2014".

**PART 2**

**VARIATIONS**

2. The Council of the Borough of Milton Keynes (Central Milton Keynes) (On-Street Premium Rate and Long Stay Pay and Display and Pay by Mobile Phone Parking Places) Order 2002, (the Principal Order) is varied as provided by the following provisions of this Order:-
  - (1) Item PD11c in Schedule 1 of the Principal Order is revoked and replaced with the following:-

**SILBURY BOULEVARD  
THE SOUTH-EAST VEHICULAR ACCESSWAY – SOUTH-EAST SIDE**  
PD11c From a point 17.2 metres south-west of the south-west side of the porte cochere (situated south-west of Upper Fifth Street) to Witan Gate.
  - (2) Item PD12b in Schedule 1 of the Principal Order is revoked and replaced with the following:-

**MIDSUMMER BOULEVARD  
THE NORTH-WEST VEHICULAR ACCESSWAY – NORTH-WEST SIDE**  
PD12b(i) From the north-east side of the porte cochere (situated north-east of Upper Fifth Street) for a distance of 14.4 metres in a north-easterly direction.  
  
PD12b(ii) From a point 24.1 metres north-east of the north-east side of the porte cochere (situated north-east of Upper Fifth Street) to the south-west side of the porte cochere (situated south-west of Upper Seventh Street).

- (3) Item PD25b in Schedule 1 of the Principal Order is revoked and replaced with the following:-

**SILBURY BOULEVARD**

**THE NORTH-WEST VEHICULAR ACCESSWAY – NORTH-WEST SIDE**  
PD25b From a point 12.1 metres north-east of the north-eastern side of the porte cochere (leading to Sunset Walk) for a distance of 39.7 metres in a north-easterly direction.

- (4) Item PD90 in Schedule 1 of the Principal Order is revoked and replaced with the following:-

**AVEBURY BOULEVARD**

**THE NORTH-WEST VEHICULAR ACCESSWAY – NORTH-WEST SIDE**  
PD49d From its junction with Lower Twelfth Street for a distance of 24.1 metres in a north-easterly direction.

2. The Council of the Borough of Milton Keynes (On-Street Premium Rate and Long Stay Pay and Display, Pay by Mobile Phone and Electric Vehicle Parking Places) Order 2013 ("The Principal Order") is varied as provided by the following provisions of this Order:-

- (1) Article 42 in Part 6 of the Principal Order is revoked and replaced with the following:-

42. (1) An electric vehicle may be left in an electric vehicle parking place specified in Schedule 1 during the prescribed hours:-

- (a) Whilst charging; or
- (b) Whilst not charging

(2) An electric vehicle may be left in an electric vehicle parking place specified in Schedule 1, Part A during the prescribed hours:-

- (a) Whilst charging only

- (2) The following new title Schedule 1, Part A is inserted into the Principal Order;

**SCHEDULE 1, PART A**

**ELECTRIC VEHICLE PARKING PLACES ONLY**

**24 HOURS OF EVERY DAY**

- (3) The following items are removed from Schedule 1 and inserted into Schedule 1, Part A of the Principal Order:-

EV1, EV3, EV5, EV6, EV7, EV8, EV9, EV10, EV11, EV12 and EV13

- (4) The following items are inserted into Schedule 1 of the Principal Order:-

**SILBURY BOULEVARD**

**THE SOUTH-EAST VEHICULAR ACCESSWAY – SOUTH-EAST SIDE**

EV15 From a point 7.3 metres south-west of the south-west side of the porte cochere (situated south-west of Upper Fifth Street) for a distance of 9.9 metres in a south-westerly direction (4 SPACES).

**MIDSUMMER BOULEVARD**

**THE NORTH-WEST VEHICULAR ACCESSWAY – NORTH-WEST SIDE**

EV16 From a point 14.4 metres north-east of the north-east side of the porte cochere (situated north-east of Upper Fifth Street) for a distance of 9.7 metres in a north-easterly direction (4 SPACES).

**AVEBRY BOULEVARD**

**THE NORTH-WEST VEHICULAR ACCESSWAY – NORTH-WEST SIDE**

EV17 From the southern side of the porte cochere (situated north-east of Lower Twelfth Street) for a distance of 9.7 metres in a south-westerly direction (4 SPACES).

- (5) The following item EV18 is inserted into Schedule 1, Part B of the Principal Order:-

**SILBURY BOULEVARD**

**THE SOUTH-EAST VEHICULAR ACCESSWAY – SOUTH-EAST SIDE**

EV18 From a point 3.2 metres north-east of the north-eastern side of the porte cochere (situated between North Eighth Street and Saxon Gate) for a distance of 9.8 metres in a north-easterly direction (4 SPACES).

- (6) The following items inserted into Schedule 2 of the Principal Order:-

**SILBURY BOULEVARD**

**THE SOUTH-EAST VEHICULAR ACCESSWAY – SOUTH-EAST SIDE**

PD13 From a point 7.3 metres south-west of the south-west side of the porte cochere (situated south-west of Upper Fifth Street) for a distance of 9.9 metres in a south-westerly direction.

**MIDSUMMER BOULEVARD**

**THE NORTH-WEST VEHICULAR ACCESSWAY – NORTH-WEST SIDE**

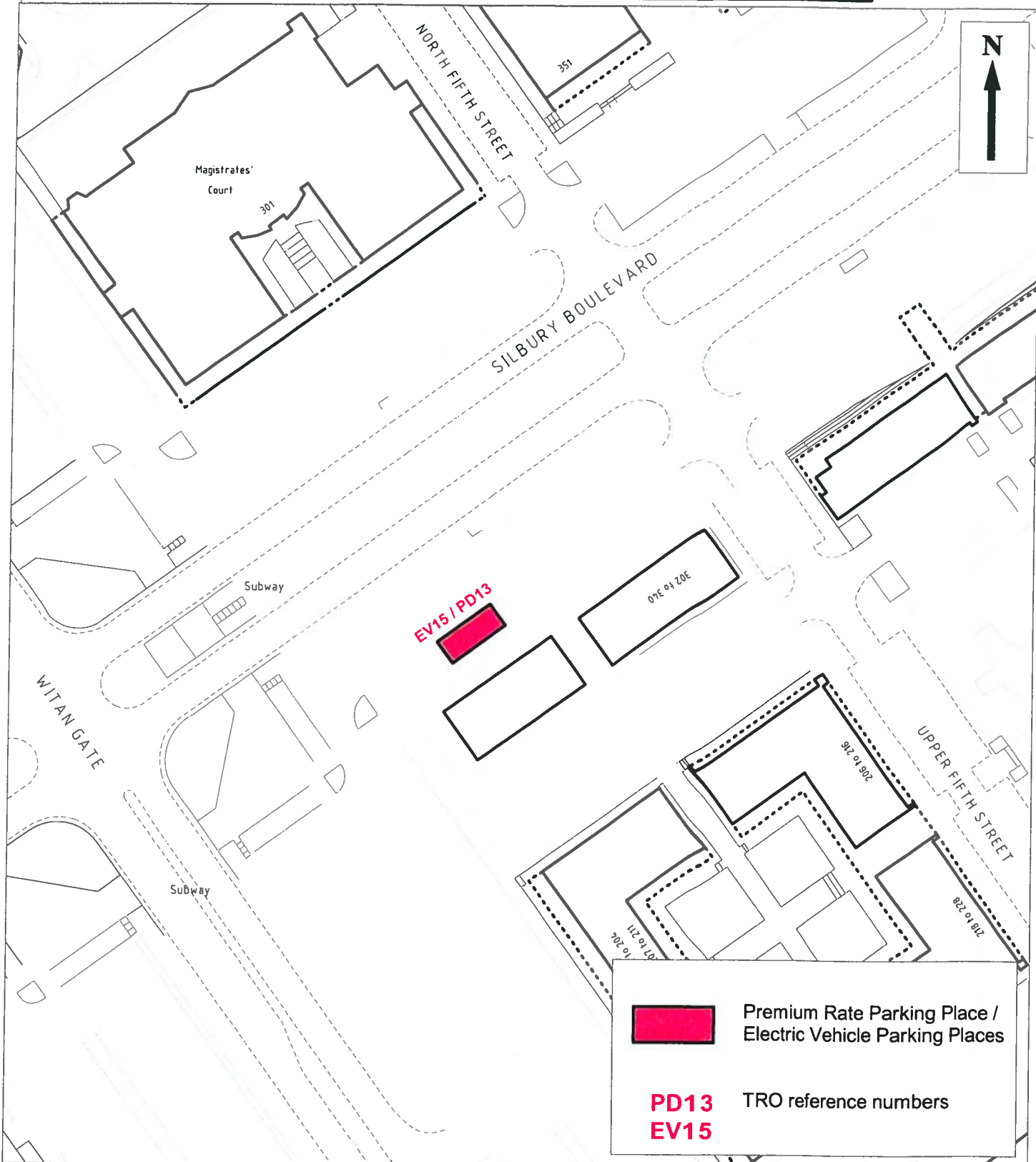
PD14 From a point 14.4 metres north-east of the north-east side of the porte cochere (situated north-east of Upper Fifth Street) for a distance of 9.7 metres in a north-easterly direction.

**AVEBRY BOULEVARD**

**THE NORTH-WEST VEHICULAR ACCESSWAY – NORTH-WEST SIDE**

PD15 From the southern side of the porte cochere (situated north-east of Lower Twelfth Street) for a distance of 9.7 metres in a south-westerly direction.

# MAP FOR TRAFFIC REGULATION ORDER



Map referred to in the Council of the Borough of Milton Keynes (Various Roads, Central Milton Keynes) (On-Street Premium Rate and Long Stay Pay and Display and Pay by Mobile Phone and Electric Vehicle Parking Places) Order 2013) Variation Order 2014

Map 1

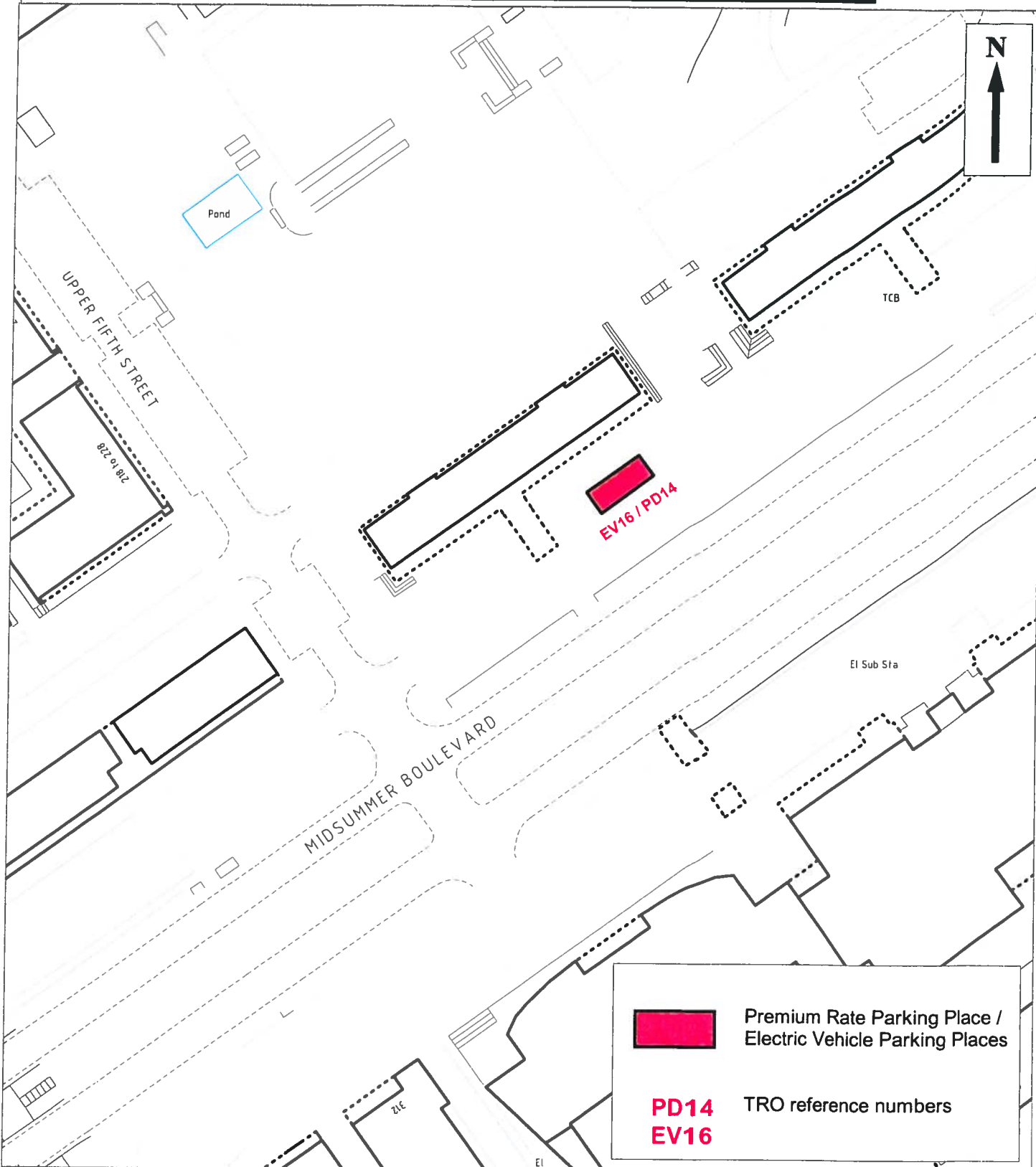
Map not to scale

The common seal of the Council of the Borough of Milton Keynes was hereunto affixed in the presence of:

Head of Legal Services



# MAP FOR TRAFFIC REGULATION ORDER



Map referred to in the Council of the Borough of Milton Keynes (Various Roads, Central Milton Keynes) (On-Street Premium Rate and Long Stay Pay and Display and Pay by Mobile Phone and Electric Vehicle Parking Places) Order 2013) Variation Order 2014

Map 2

Map not to scale

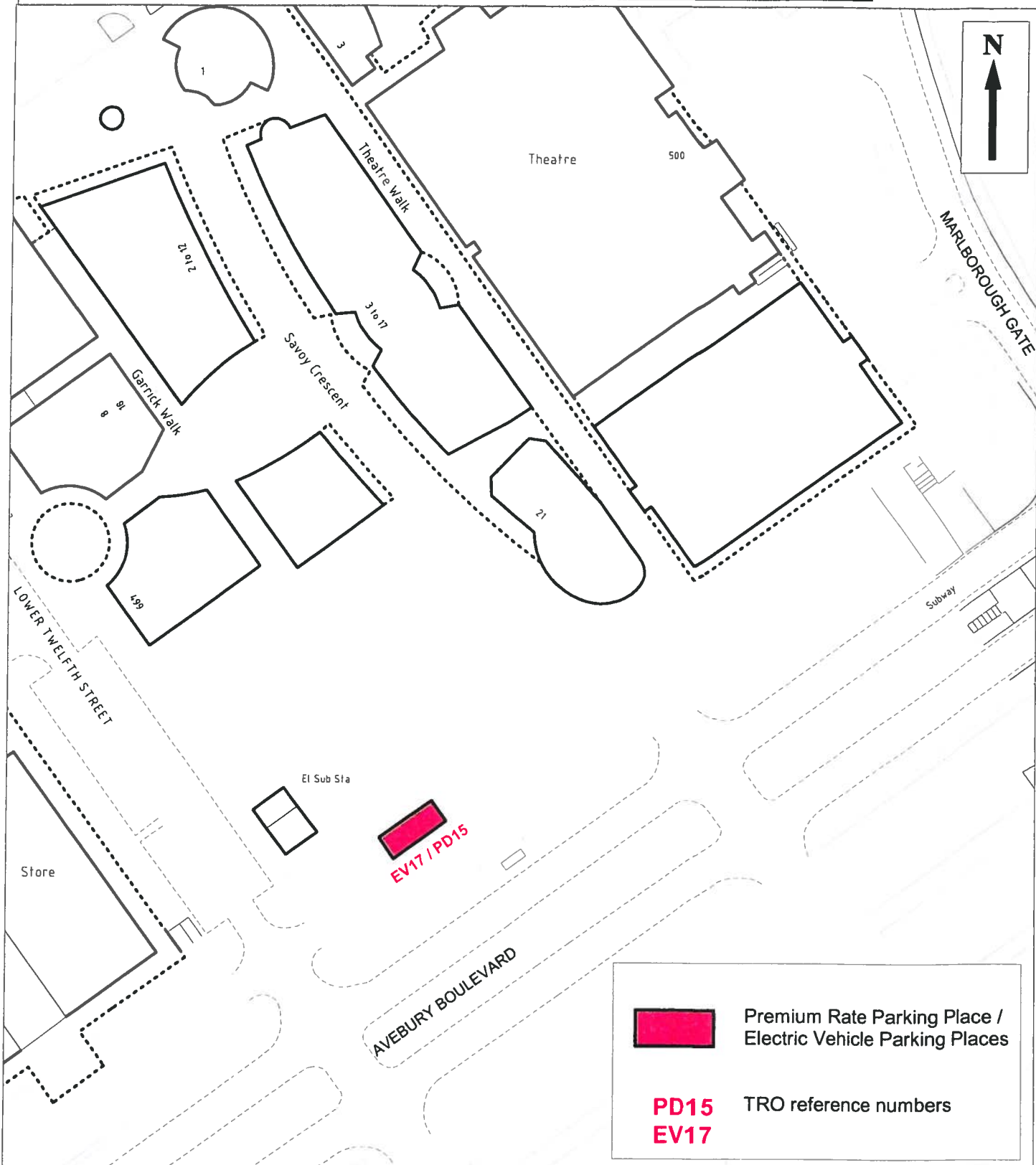
The common seal of the Council of the Borough of Milton Keynes was hereunto affixed in the presence of:


Head of Legal Services

21824



# MAP FOR TRAFFIC REGULATION ORDER



	Premium Rate Parking Place / Electric Vehicle Parking Places
<b>PD15</b> <b>EV17</b>	TRO reference numbers

Map referred to in the Council of the Borough of Milton Keynes (Various Roads, Central Milton Keynes) (On-Street Premium Rate and Long Stay Pay and Display and Pay by Mobile Phone and Electric Vehicle Parking Places) Order 2013) Variation Order 2014

21824

Map 3

Map not to scale

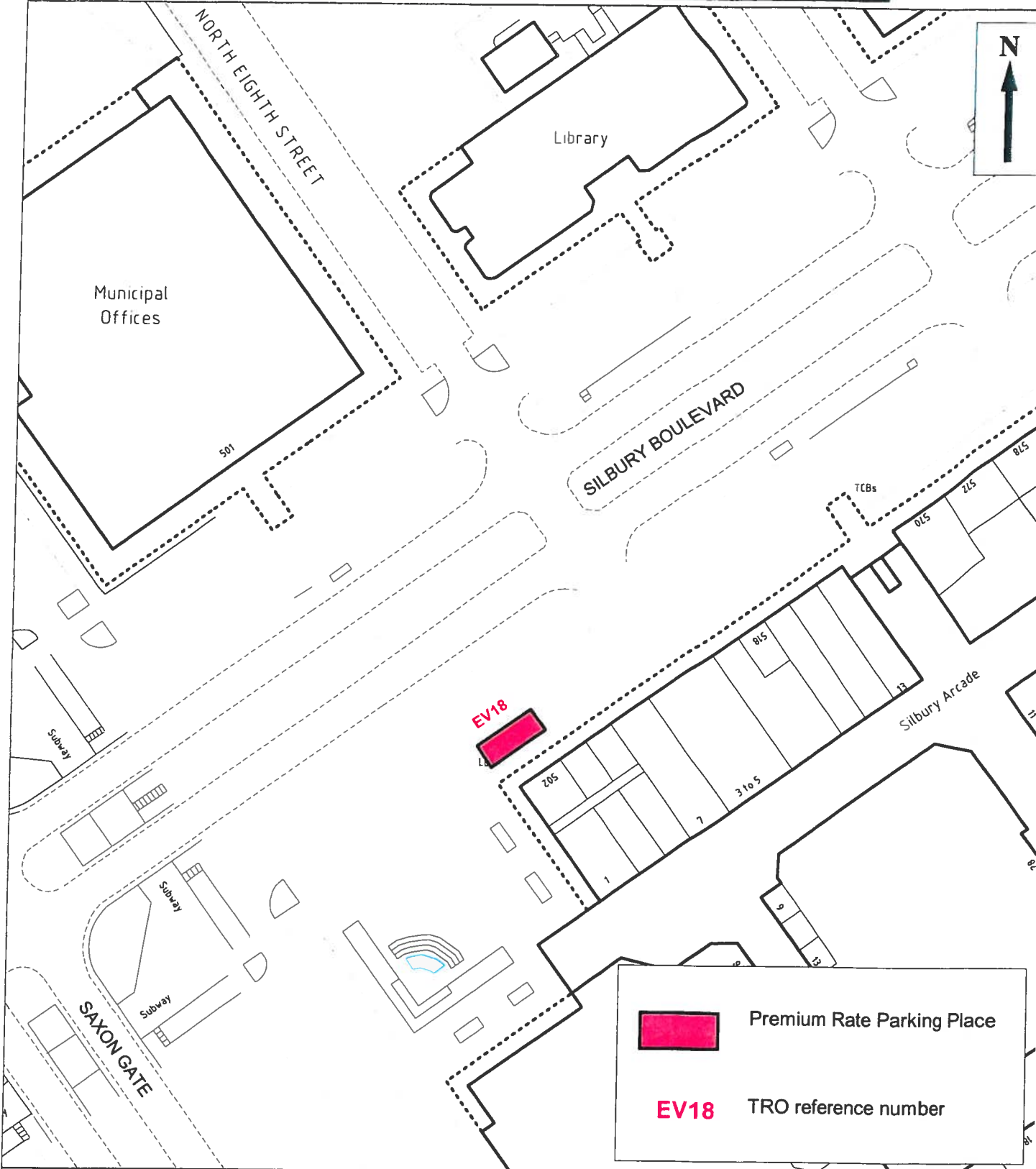
The common seal of the Council of the Borough of Milton Keynes was hereunto affixed in the presence of:



*[Handwritten signature]*

Head of Legal Services

# MAP FOR TRAFFIC REGULATION ORDER



Map referred to in the Council of the Borough of Milton Keynes (Various Roads, Central Milton Keynes) (On-Street Premium Rate and Long Stay Pay and Display and Pay by Mobile Phone and Electric Vehicle Parking Places) Order 2013) Variation Order 2014

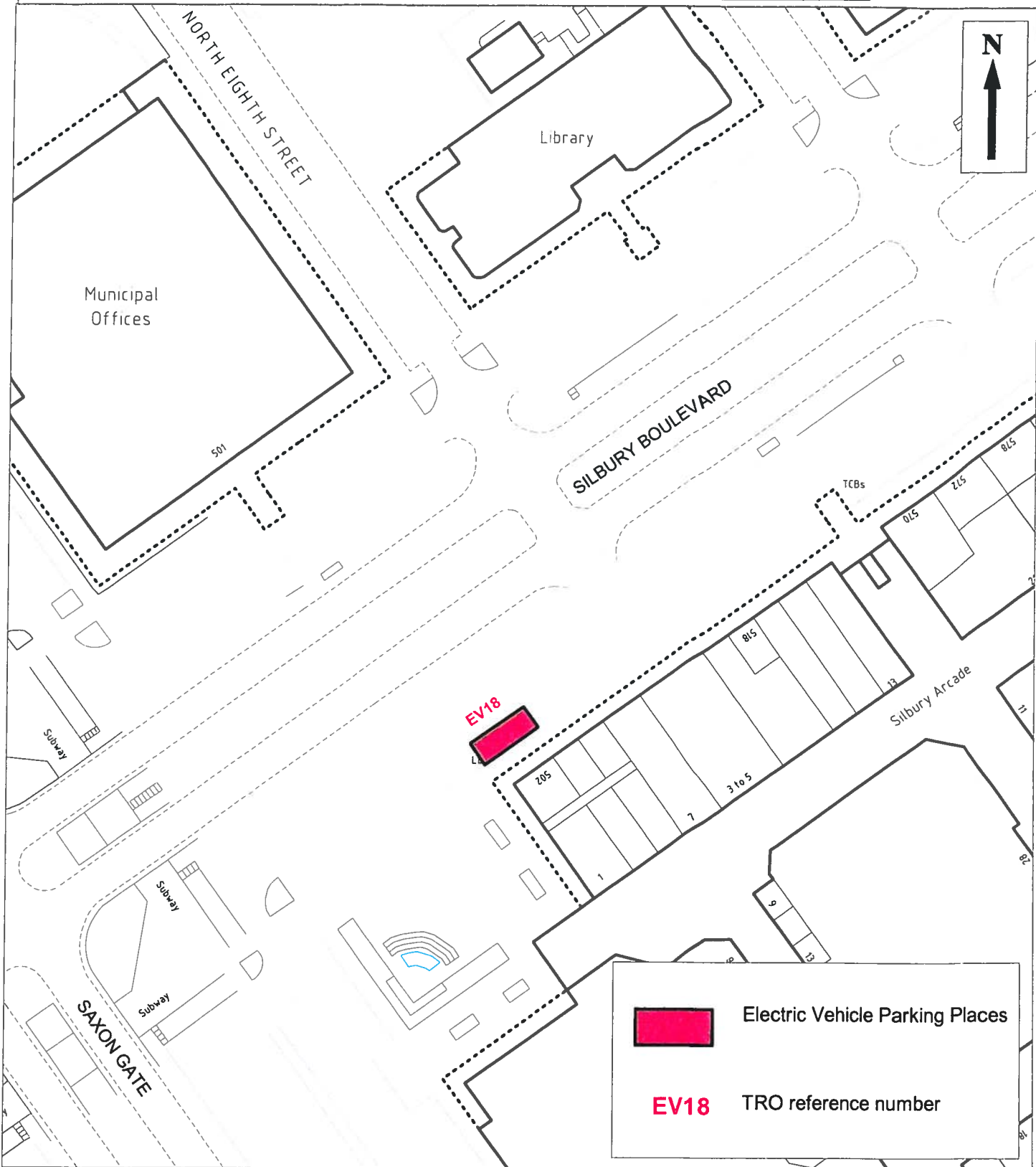
Map 4

Map not to scale

The common seal of the Council of the Borough of Milton Keynes was hereunto affixed in the presence of:



# MAP FOR TRAFFIC REGULATION ORDER



Map referred to in the Council of the Borough of Milton Keynes (Various Roads, Central Milton Keynes) (On-Street Premium Rate and Long Stay Pay and Display and Pay by Mobile Phone and Electric Vehicle Parking Places) Order 2013) Variation Order 2014

Map 4

Map not to scale

The common seal of the Council of the Borough of Milton Keynes was hereunto affixed in the presence of:

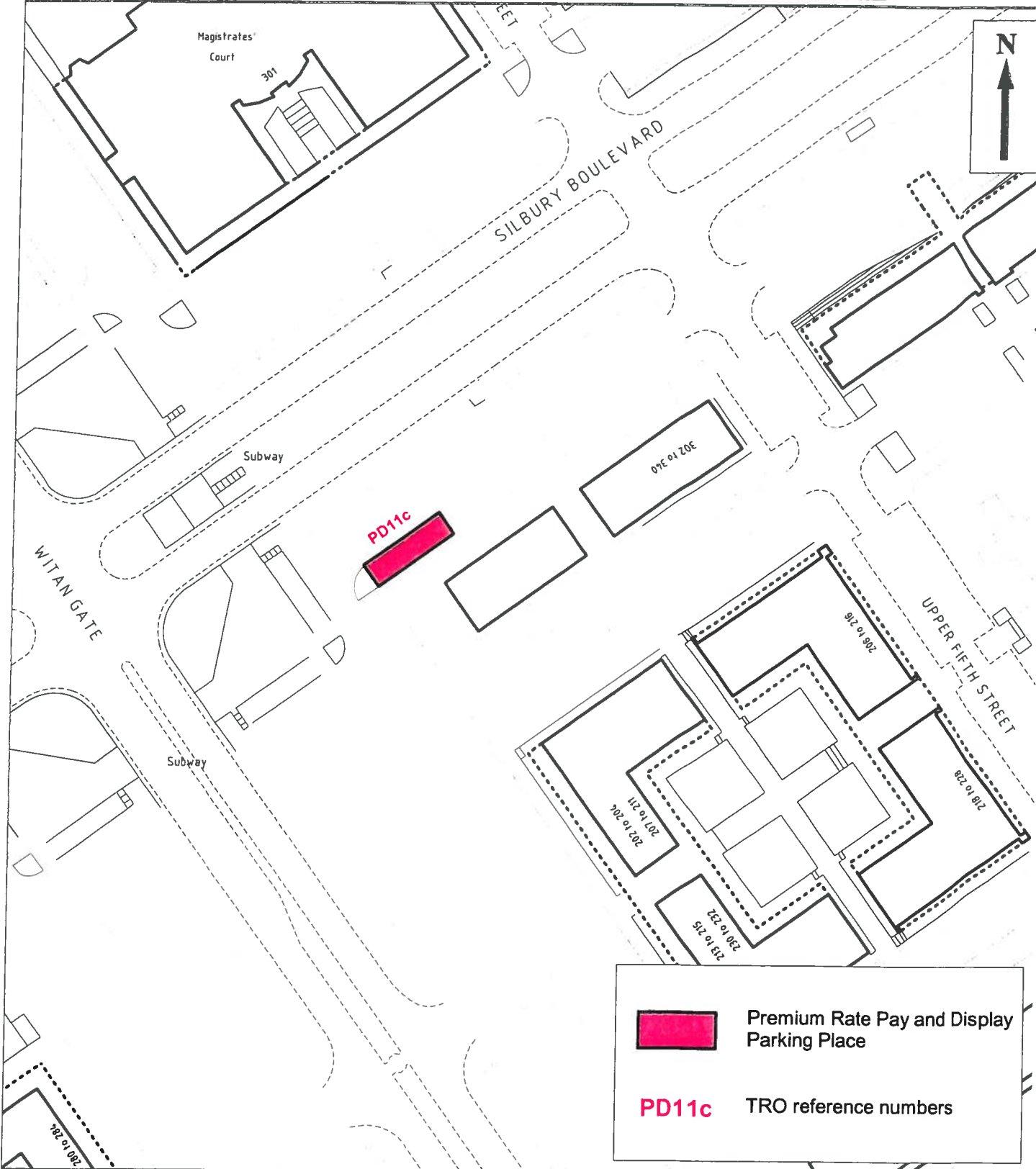
  
Head of Legal Services



21824



# MAP FOR TRAFFIC REGULATION ORDER



Map referred to in the Council of the Borough of Milton Keynes (Various Roads, Central Milton Keynes) (On-Street Premium Rate and Long Stay Pay and Display and Pay by Mobile Phone and Electric Vehicle Parking Places) Order 2013) Variation Order 2014

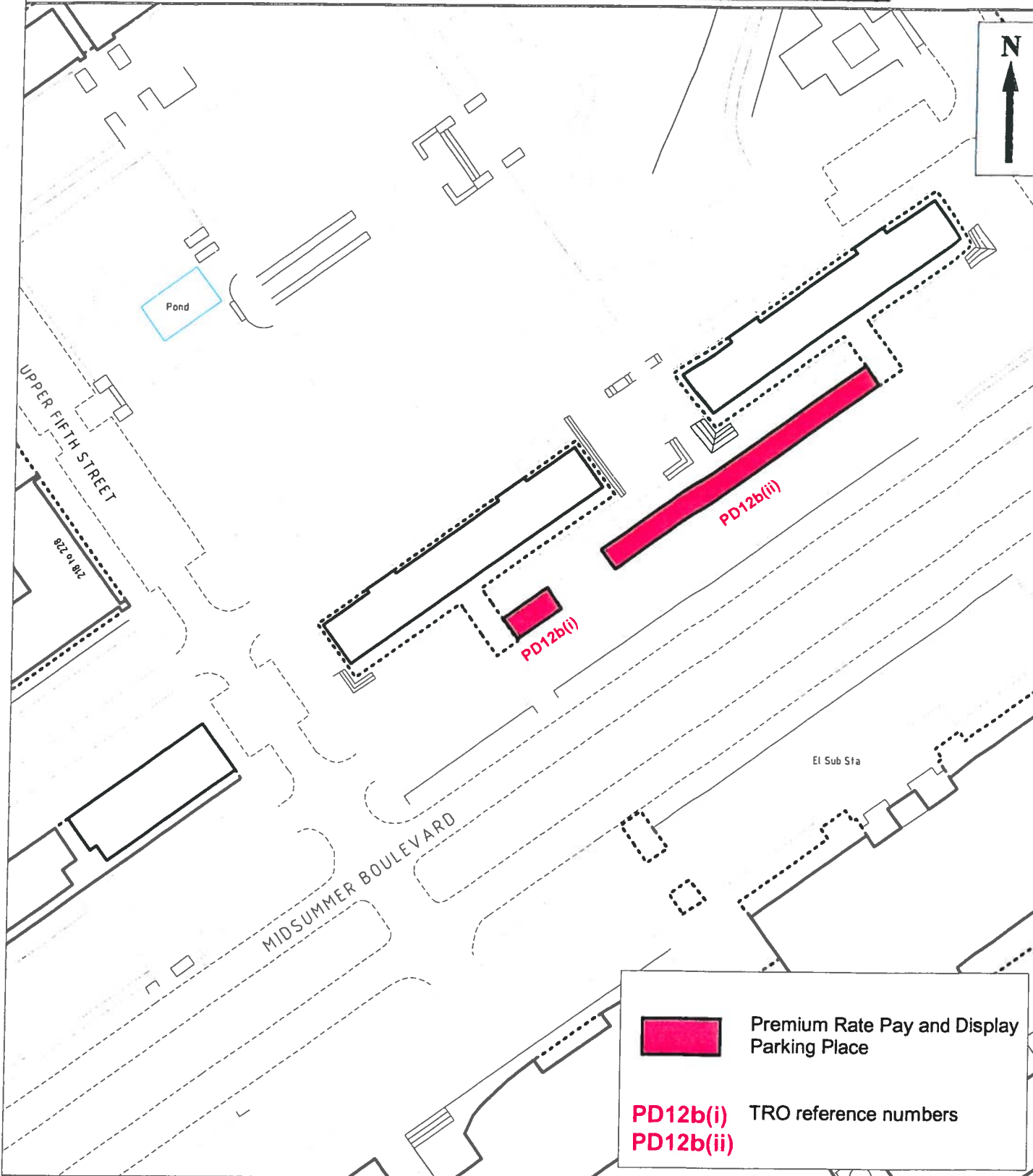
Map 5

Map not to scale

The common seal of the Council of the Borough of Milton Keynes was hereunto affixed in the presence of:



# MAP FOR TRAFFIC REGULATION ORDER



Map referred to in the Council of the Borough of Milton Keynes (Various Roads, Central Milton Keynes) (On-Street Premium Rate and Long Stay Pay and Display and Pay by Mobile Phone and Electric Vehicle Parking Places) Order 2013) Variation Order 2014

Map 6

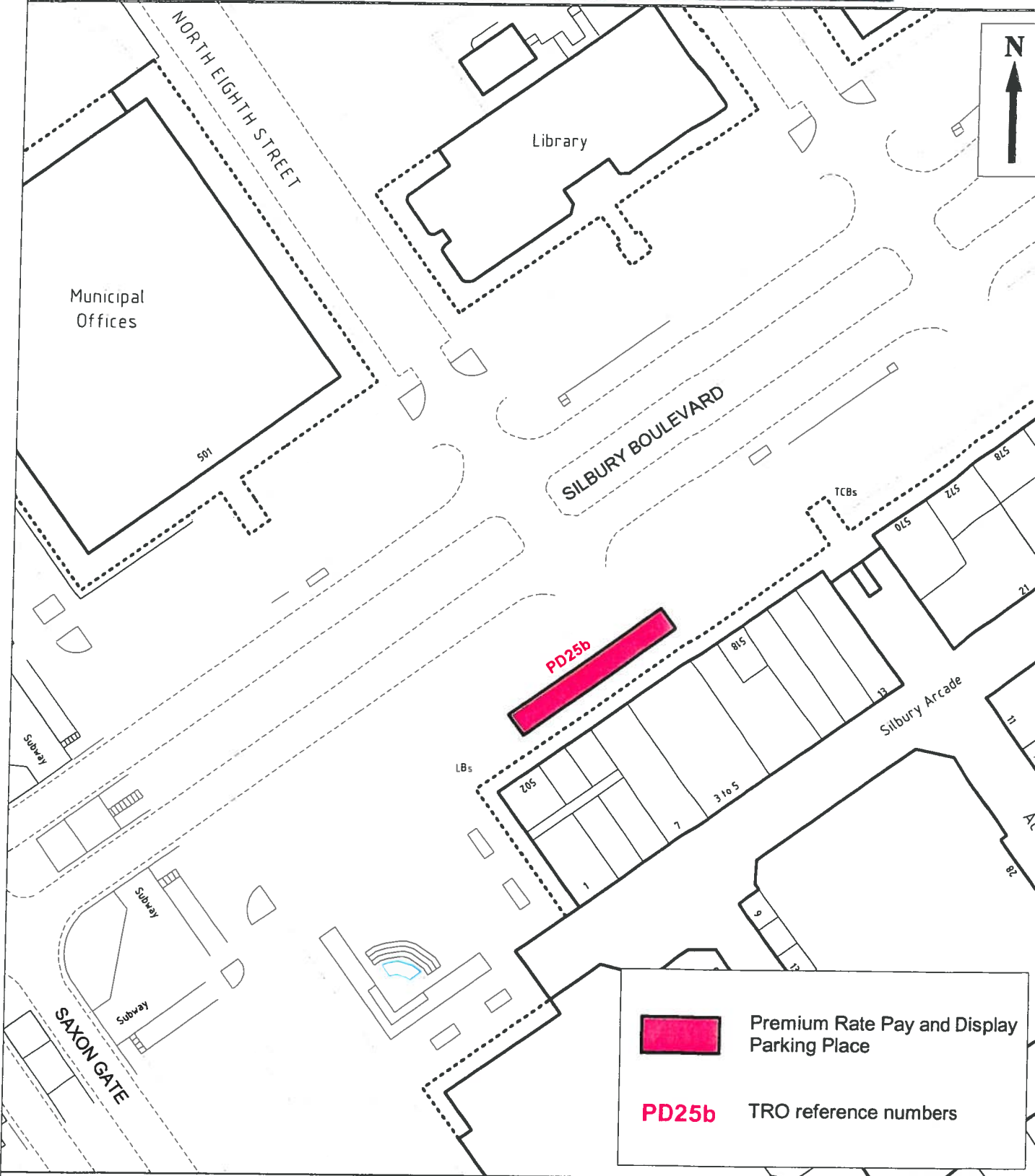
Map not to scale

The common seal of the Council of the Borough of Milton Keynes was hereunto affixed in the presence of:



2014

# MAP FOR TRAFFIC REGULATION ORDER



Map referred to in the Council of the Borough of Milton Keynes (Various Roads, Central Milton Keynes) (On-Street Premium Rate and Long Stay Pay and Display and Pay by Mobile Phone and Electric Vehicle Parking Places) Order 2013) Variation Order 2014

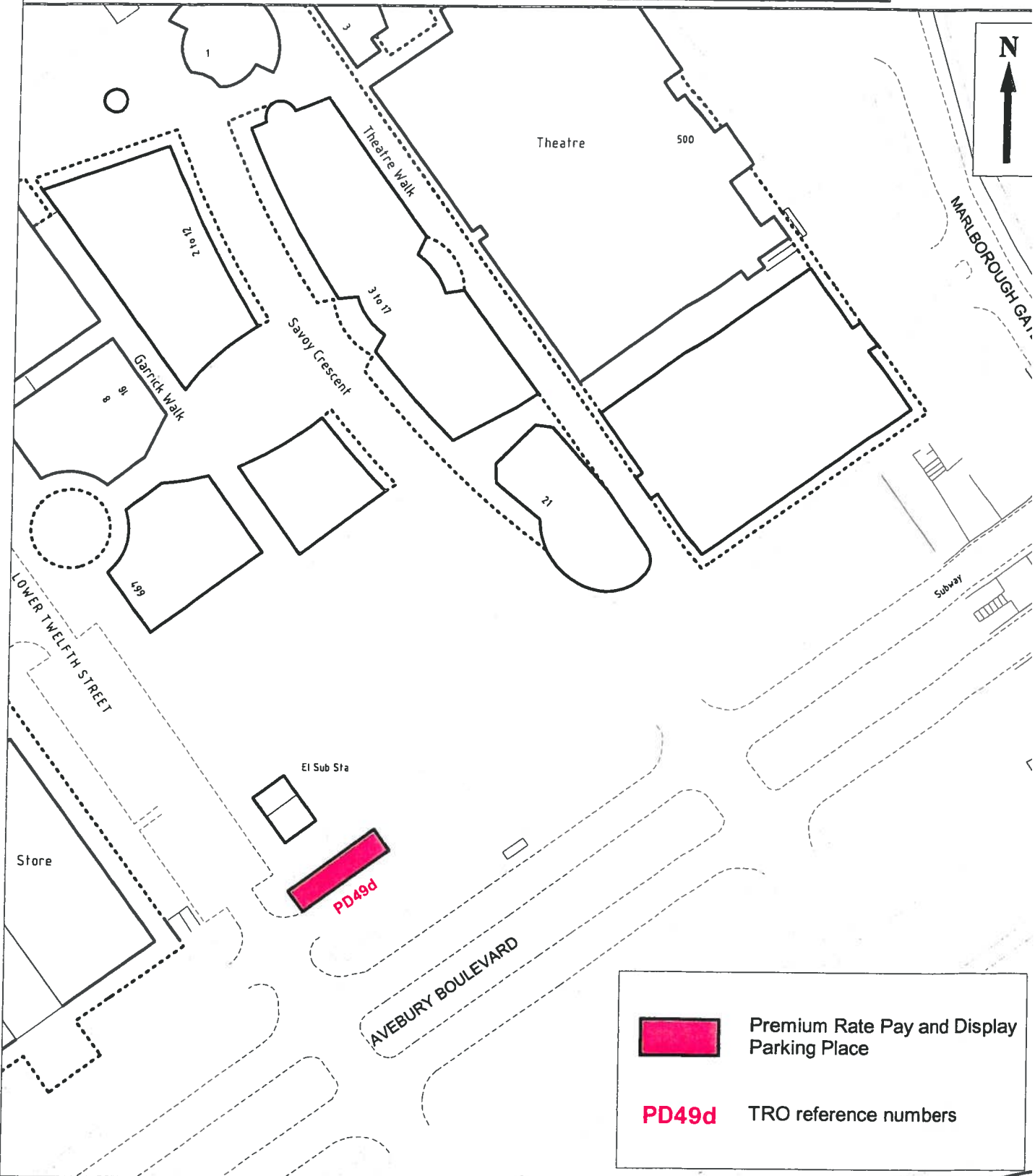
Map 7

Map not to scale

The common seal of the Council of the Borough of Milton Keynes was hereunto affixed in the presence of:



# MAP FOR TRAFFIC REGULATION ORDER



Premium Rate Pay and Display Parking Place

PD49d

TRO reference numbers

Map referred to in the Council of the Borough of Milton Keynes (Various Roads, Central Milton Keynes) (On-Street Premium Rate and Long Stay Pay and Display and Pay by Mobile Phone and Electric Vehicle Parking Places) Order 2013) Variation Order 2014

21824

Map 8

Map not to scale

The common seal of the Council of the Borough of Milton Keynes was hereunto affixed in the presence of:



**PART 3**

**REVOCATIONS**

The following Order IS HEREBY REVOKED to the extent below:-

THE COUNCIL OF THE BOROUGH OF MILTON KEYNES (CENTRAL MILTON KEYNES) (ON-STREET PREMIUM RATE AND LONG STAY PAY AND DISPLAY, PAY BY MOBILE PHONE AND ELECTRIC VEHICLE PARKING PLACES) ORDER 2013

Items PD2, PD4, PD5, PD6, PD7, PD8, PD9, PD10 and PD11 in Schedule 2 are HEREBY REVOKED in their entirety.

THE COMMON SEAL OF the **COUNCIL OF THE BOROUGH OF MILTON KEYNES** was hereunto affixed this 14<sup>th</sup> day of May 2014 in the presence of:-



.....  
HEAD OF LEGAL SERVICES

